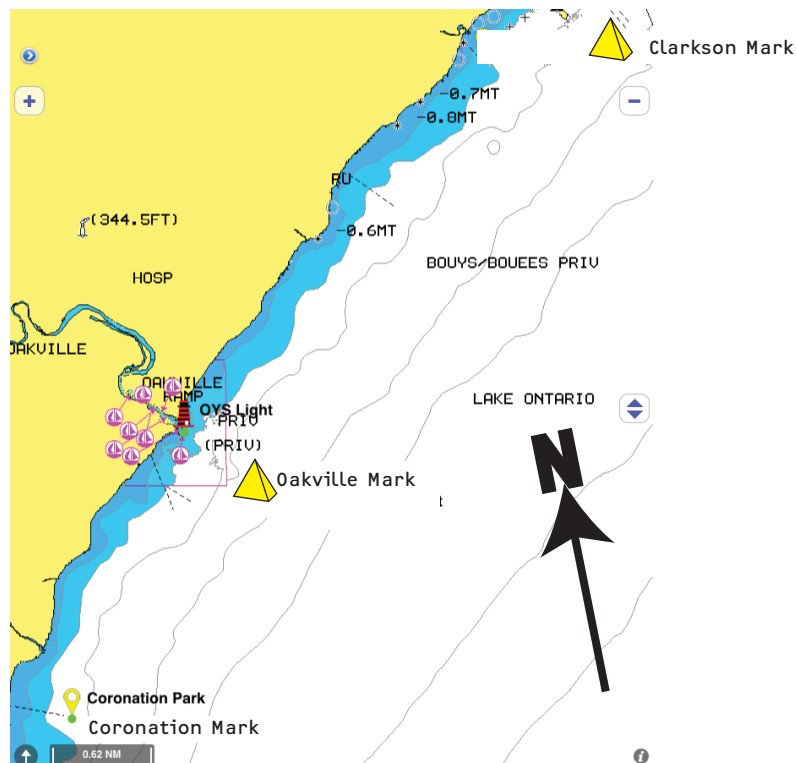


# SAILING INSTRUCTIONS ADDENDUM - October 7, 2018

## FIRST WARNING 13:00

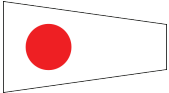
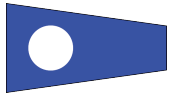


### THE START

STARTING LINE IS BETWEEN AN ORANGE TETRAHEDRON AND THE ORANGE FLAG ON THE OYS SIGNAL BOAT.

### THE COURSE

START - OAKVILLE MARK - CLARKSON MARK  
 - OAKVILLE MARK - FINISH **ALL MARKS LEFT TO PORT**

MARK REFERENCE	DESCRIPTION
Clarkson Mark	YELLOW TETRAHEDRON Located approximately <b>43°28.756'N 79°37.312'W</b> <b>LEAVE TO PORT</b>
Oakville Mark	YELLOW TETRAHEDRON - LOCATED APPROXIMATELY .75 MILE TO WINDWARD FROM STARTING LINE <b>LEAVE TO PORT</b>
START NO.	FLEET
<b>1</b> 	FS2, NFS2
<b>2</b> 	FS1, NFS1